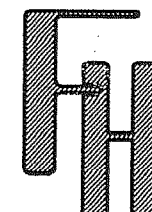


ASSIGNED THE NORTHWESTERLY LINE OF LOT 3
N 51°40'00" E

PLAT OF SURVEY
LOT 3 OF INDIAN ECHO ESTATES
LOCATED IN PART OF SECTION 34, TOWN 2 NORTH, RANGE 17 EAST, WALWORTH COUNTY, WISCONSIN



PLAT OF SURVEY

WORK ORDERED BY -
BRIAN SCHUESSLER
12883 WILDWOOD DRIVE
LAKE GENEVA, WI 53147

FARRIS, HANSEN & ASSOCIATES, INC.
ENGINEERING - ARCHITECTURE - SURVEYING
7 RIDGWAY COURT P.O. BOX 437
ELKHORN, WISCONSIN 53121
OFFICE: (262) 723-2098 FAX: (262) 723-5886




REVISIONS

PROJECT NO.
7753
DATE:
09/12/2008
SHEET NO.
1 OF 1



LEGEND

- FOUND IRON PIPE STAKE
- FOUND IRON REBAR STAKE
- (XXX)-RECORDED AS



NOTE: COPIES OF THIS MAP TO WHICH THE FOLLOWING CERTIFICATE WILL APPLY SHOW THE SURVEYOR'S ORIGINAL SEAL AND SIGNATURE IN RED INK. COPIES BY ANY OTHER MEANS MAY HAVE ALTERATIONS WHICH DO NOT REPRESENT THE SURVEYOR'S WORK PRODUCT.

I HEREBY CERTIFY THAT THE ABOVE DESCRIBED PROPERTY HAS BEEN SURVEYED UNDER MY DIRECTION AND THAT THE ABOVE MAP IS A TRUE REPRESENTATION THEREOF AND SHOWS THE SIZE AND LOCATION OF THE PROPERTY AND ITS EXTERIOR BOUNDARIES. THIS SURVEY IS MADE FOR THE USE OF THE PRESENT OWNERS OF THE PROPERTY, AND ALSO THOSE WHO PURCHASE, MORTGAGE, OR GUARANTEE THE TITLE THERETO WITHIN ONE YEAR FROM THE DATE HEREOF.

DATED: 9/12/2008

Peter S. Gordon
PETER S. GORDON R.L.S. 2101

JIEE-3

217-3517